



# St. Bernard Parish Council

8201 West Judge Perez Drive Chalmette, Louisiana, 70043  
(504) 278-4228 Fax (504) 278-4209  
www.sbpq.net

**Guy McInnis**  
Councilman  
at Large

**George Cavignac**  
Councilman  
at Large

**Ray Lauga, Jr.**  
Councilman  
District A

**Nathan Gorbaty**  
Councilman  
District B

**Richard "Richie" Lewis**  
Councilman  
District C

**Casey W. Hunnicutt**  
Councilman  
District D

**Manuel "Monty"  
Montelongo III**  
Councilman  
District E

**Roxanne Adams**  
Clerk of Council

**#22**

EXTRACT OF THE OFFICIAL PROCEEDINGS OF THE COUNCIL OF THE PARISH OF ST. BERNARD, STATE OF LOUISIANA, TAKEN AT A REGULAR MEETING HELD IN THE COUNCIL CHAMBERS OF THE ST. BERNARD PARISH GOVERNMENT COMPLEX, 8201 WEST JUDGE PEREZ DRIVE, CHALMETTE, LOUISIANA ON OCTOBER 20, 2015 AT THREE O'CLOCK P.M.

On motion of Mr. Lauga, seconded by Mr. Montelongo, it was moved to adopt the following ordinance:

## **ORDINANCE SBPC #1696-10-15**

### **Summary No. 3292**

Introduced by: Administration on 10/6/15  
Public hearing held on 10/20/15

AN ORDINANCE TO ADD APPENDIX E "MAPS" TO THE ST. BERNARD PARISH CODE OF ORDINANCES.

ST. BERNARD PARISH COUNCIL DOES HEREBY ORDAIN:

**WHEREAS**, The Parish Council believes it to be in the best interest of the citizens of St. Bernard Parish and St. Bernard Parish Government to add appendix E "Maps" to the St. Bernard Parish Code of Ordinances.

**SECTION 1.** The St. Bernard Parish Council hereby adds appendix E "Maps" with the following inserts:

1. St. Claude Avenue Arts, Cultural, & Entertainment District.
2. Old Arabi Mixed Use & Riverfront District.

**SECTION 2.** Effective Date. This Ordinance shall become effective immediately upon authorizing signature by the Parish President. In the event of a presidential veto, this Ordinance shall become effective upon a two-thirds favorable vote of the total membership of the Council pursuant to Sections 2-11 and 2-13 of the St. Bernard Parish Home Rule Charter.

**SECTION 3.** Severability. If any section, clause, paragraph, provision or portion of this ordinance shall be held invalid or unconstitutional by any court of competent jurisdiction, such holding shall not affect any other section, clause, paragraph, provision or portion of this Ordinance, the St. Bernard Parish Council hereby expresses and declares that it would have adopted the remaining portion this Ordinance with the invalid portions omitted.



# St. Bernard Parish Council

8201 West Judge Perez Drive Chalmette, Louisiana, 70043  
(504) 278-4228 Fax (504) 278-4209  
[www.sbpq.net](http://www.sbpq.net)

**Guy McInnis**  
Councilman  
at Large

**George Cavignac**  
Councilman  
at Large

**Ray Lauga, Jr.**  
Councilman  
District A

**Nathan Gorbaty**  
Councilman  
District B

**Richard "Richie" Lewis**  
Councilman  
District C

**Casey W. Hunnicutt**  
Councilman  
District D

**Manuel "Monty"  
Montelongo III**  
Councilman  
District E

**Roxanne Adams**  
Clerk of Council

Page -2-  
Extract #22 continued  
October 20, 2015

The above and foregoing having been submitted to a vote, the vote thereupon resulted as follows:


**YEAS:** Lauga, Gorbaty, Lewis, Hunnicutt, Montelongo, McInnis

**NAYS:** None

**ABSENT:** None

The Chairman, Mr. Cavignac, cast his vote as **YEA**.

And the motion was declared **adopted** on the 20<sup>th</sup> day of October, 2015.

  
ROXANNE ADAMS  
CLERK OF COUNCIL


  
GEORGE CAVIGNAC  
COUNCIL CHAIRMAN

Delivered to the Parish President 10/22/2015 4:00pm  
Date and Time

Approved 

Vetoed \_\_\_\_\_

Parish President

  
David E. Peralta

Returned to Clerk of the Council

10/23/2015 1:12pm  
Date and Time

Received by

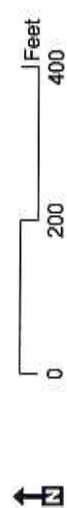




# St. Claude Ave Arts, Cultural, & Entertainment District



Map creation date: 09/23/15



The information on this map was derived from digital databases on SBPG's GIS. Care was taken in the creation of this map. SBPG cannot accept any responsibility for errors, omissions, or positional accuracy. There are no warranties, expressed or implied, including the warranty of merchantability or fitness for a particular purpose, accompanying this product. However, notification of any errors will be appreciated.




# Old Arabi Mixed Use & Riverfront District



**Legend**

-  District Boundary
-  District Parcels
-  Parcels Eligible for Height Limit Increase
-  Increased Building Height Boundary for Eligible Parcels



Map Creation Date: 09/24/15

The information on this map was derived from digital databases on SBPG's GIS. Care was taken in the creation of this map. SBPG cannot accept any responsibility for errors, omissions, or positional accuracy. There are no warranties, expressed or implied, including the warranty of merchantability or fitness for a particular purpose, accompanying this product. However, notification of any errors will be appreciated.